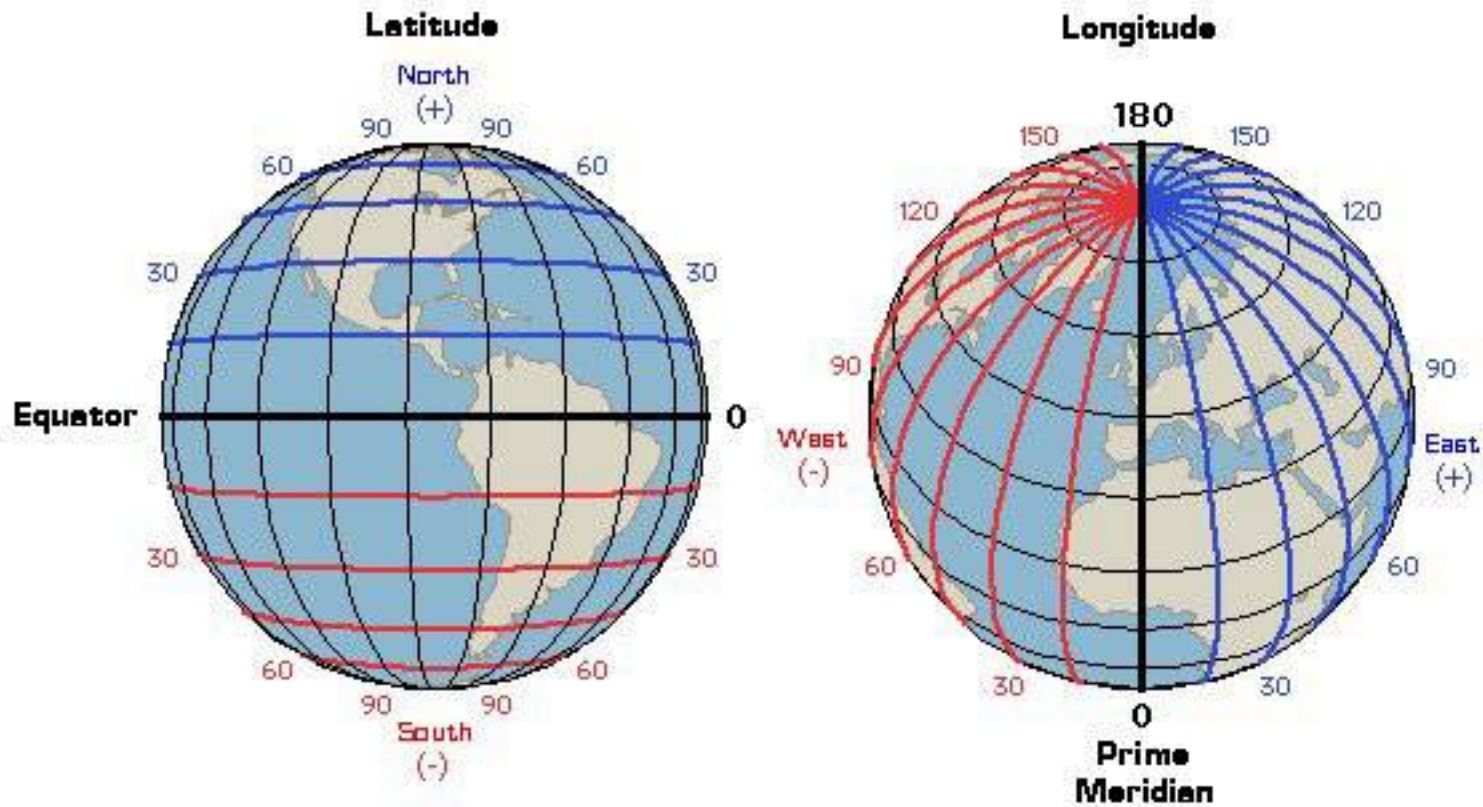
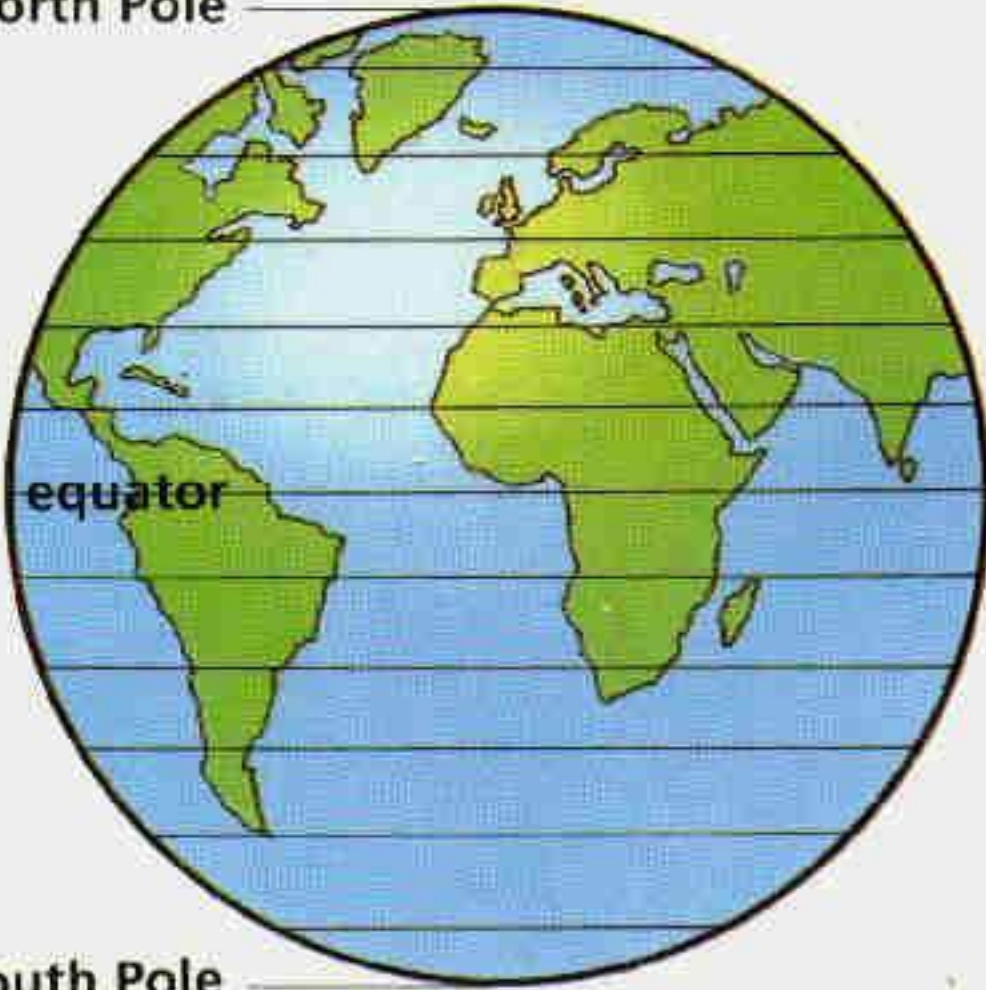


Latitude and Longitude



Latitude - The lines on a map or globe that measure the distance north or south of the earth's equator.

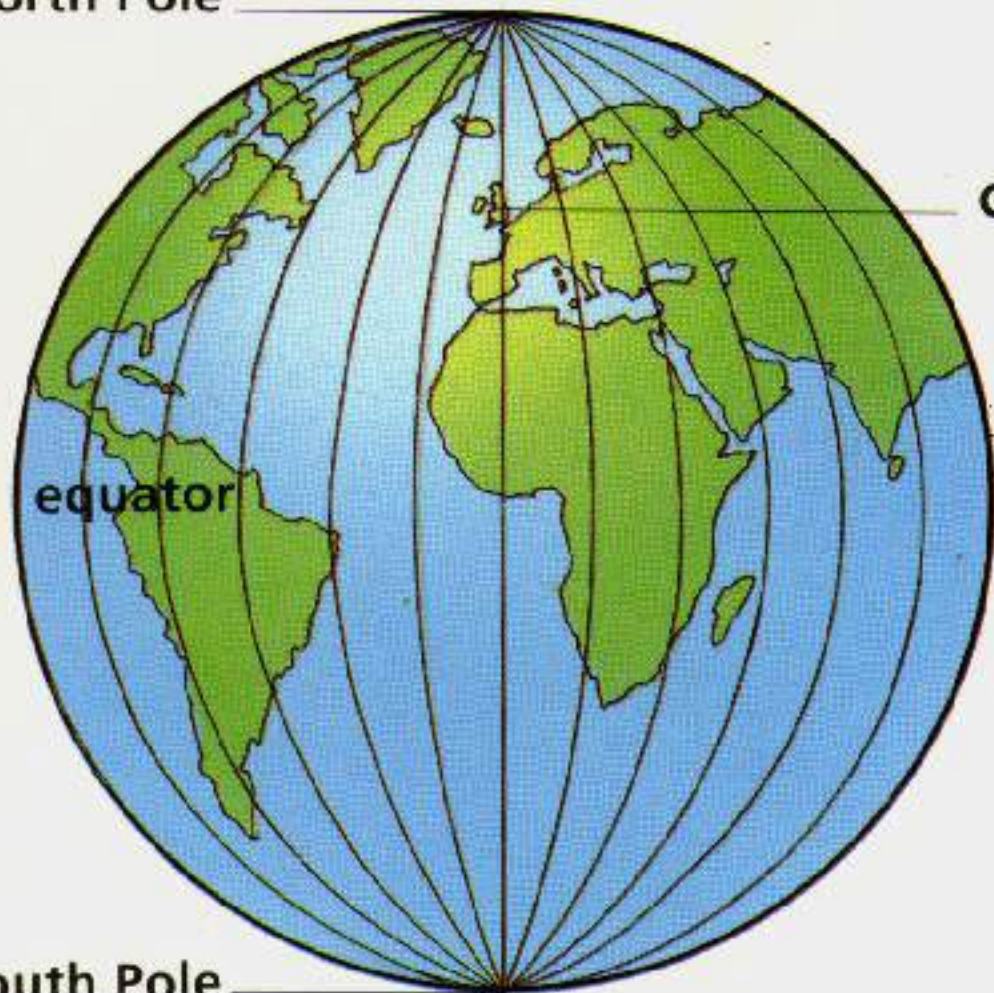
North Pole



South Pole

Longitude - The distance on the earth's surface, measured east or west from the prime meridian at Greenwich, England, to the meridian passing through a position, expressed in degrees (or hours), minutes, and seconds.

North Pole



Greenwich

equator

South Pole

Northern Hemisphere



Western Hemisphere



Southern Hemisphere

Eastern Hemisphere

[World Cities Latitude and Longitude](#)

[U.S. Cities Latitude and Longitude](#)

Oceans

